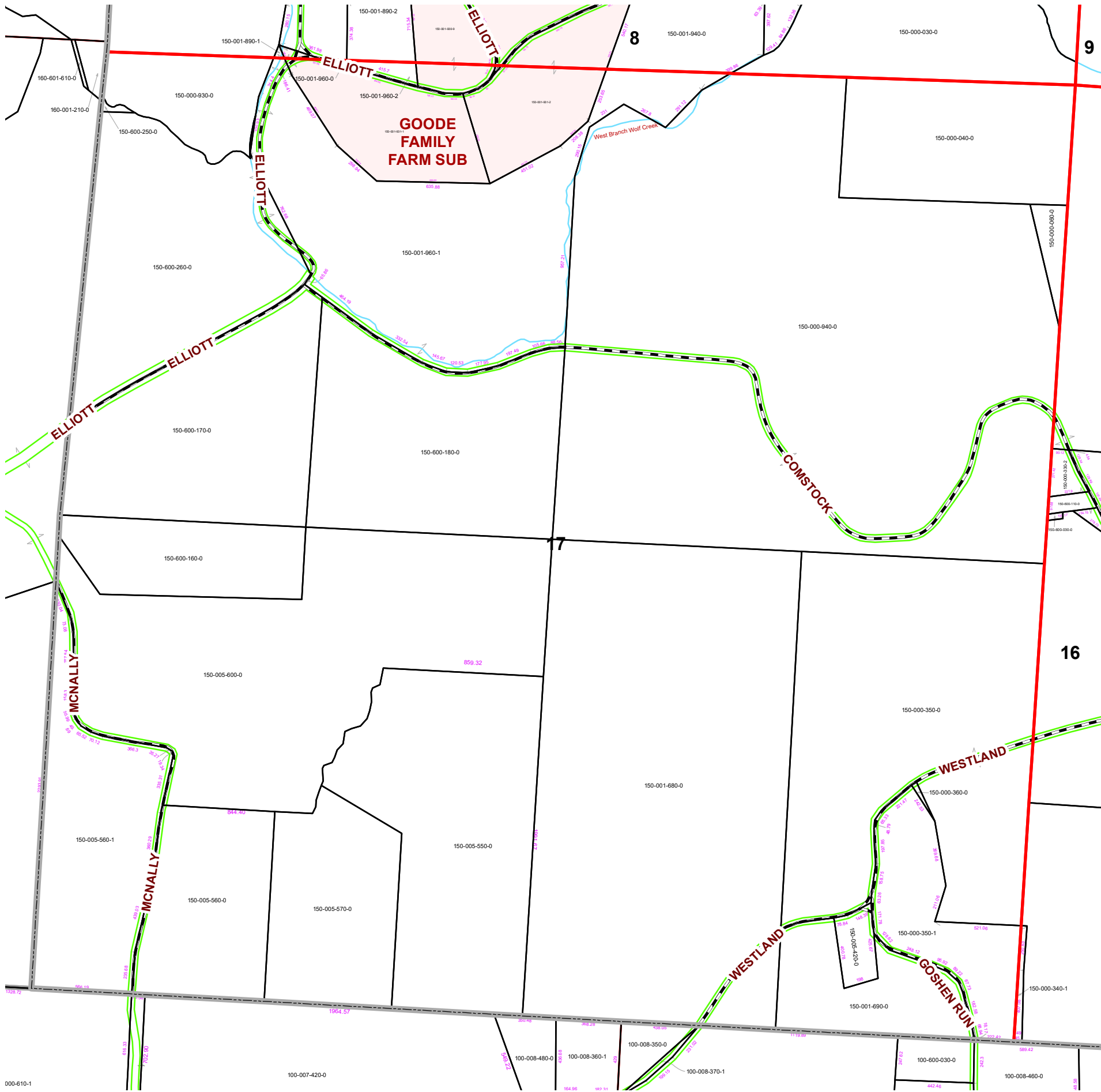

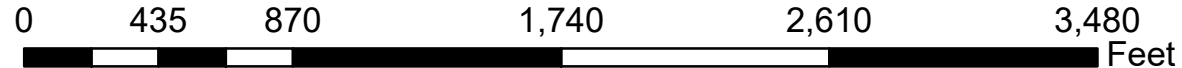


PENN TOWNSHIP SECTION 17 R 12 TWP 9 MORGAN COUNTY, OHIO



PIN	Owner	LegalDescr	Acres	VOL	PAGE	Survey_Ref
150-000-060-0	ABEL TIMOTHY A	R12 T09 S17 SD 19	1.68	OR143	123	NoSurvey.pdf
150-000-040-0	ABEL TIMOTHY A	R12 T09 S17 SD 1	20	OR143	123	NoSurvey.pdf
150-000-360-0	BENJAMIN ROBERT KEITH & DALE R &	R12 T09 S17 SD 21	0.09	OR213	3292	NoSurvey.pdf
150-000-350-0	BENJAMIN ROBERT KEITH & DALE R &	R12 T09 S17 SD 12	55.016	OR213	3292	NoSurvey.pdf
150-000-940-0	COMSTOCK BRUCE A	R12 T09 S17 SD 3	136.32	OR234	2564	NoSurvey.pdf
150-000-930-0	COMSTOCK BRUCE A	R12 T09 S17 SD 5-6	10.56	OR234	2564	NoSurvey.pdf
150-600-160-0	DEPT OF NATURAL RESOURCES	R12 T09 S17 LOT 8 JEN	14.7			NoSurvey.pdf
150-600-180-0	DEPT OF NATURAL RESOURCES	R12 T09 S17 LOT 15-16	47.04			NoSurvey.pdf
150-600-170-0	DEPT OF NATURAL RESOURCES	R12 T09 S17 LOT 7 JEN	30			NoSurvey.pdf
150-001-690-0	FUSSNER JACOB W	R12 T09 S17 SD 20	11	OR110	380	NoSurvey.pdf
150-001-680-0	FUSSNER JACOB W	R12 T09 S17 SD 11	81	OR110	380	NoSurvey.pdf
150-000-350-1	FUSSNER JACOB W & MILLIE W	R12 T09 S17 SD 28 SUR	12.554	OR159	433	PEN-0232.pdf
150-001-960-1	HAINES FARMS	R12 T09 S17 SD 26	42.937	OR102	638	PEN-0190.pdf
150-005-560-1	REINICKE WULF	R12 T09 S17 SD 25	23.14	OR30	607	PEN-0102.pdf
150-005-420-0	SCOLES FONNIE TOD WILLIAM R KENN	R12 T09 S17 SD 22	1.92	OR231	4700	PEN-0235.pdf
150-600-260-0	STATE OF OHIO	R12 T09 S17 LOT 24	20.28			NoSurvey.pdf
150-600-250-0	STATE OF OHIO	R12 T09 S17 LOT 23	0.16			NoSurvey.pdf
150-005-600-0	SWORD DEBRA ANN	R12 T09 S17 SD 9-14	54.65	OR19	101	NoSurvey.pdf
150-005-560-0	THE BIRO FAMILY REVOCABLE TRUST	R12 T09 S17 SD 18 SUR	17.01	OR229	1300	NoSurvey.pdf
150-005-570-0	THE BIRO FAMILY REVOCABLE TRUST	R12 T09 S17 SD 13 SUR	18.12	OR229	1300	NoSurvey.pdf
150-005-550-0	THE BIRO FAMILY REVOCABLE TRUST	R12 T09 S17 SD 10 SUR	40	OR229	1300	NoSurvey.pdf

Source: Morgan County Engineer's Office
 Author: Marcia Wolfe
 Date: 12/31/20



Boundaries			
	Hydro		Section
	Roads		Lot
	County		Township
	Parcel		ROW



Disclaimer: The information that these maps contains is for reference purposes only. Please bring any erros to the attention of the Engineer's Office staff. Thank you